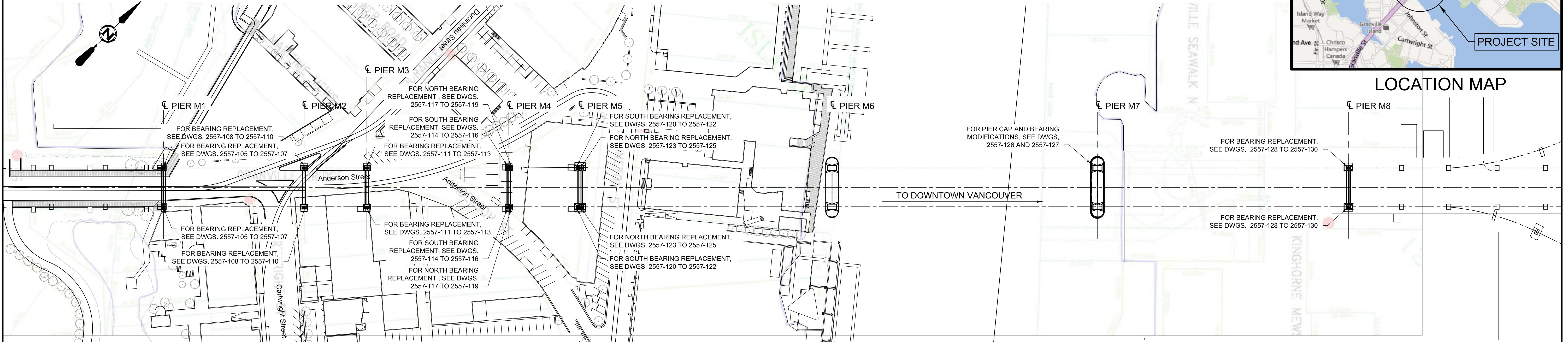
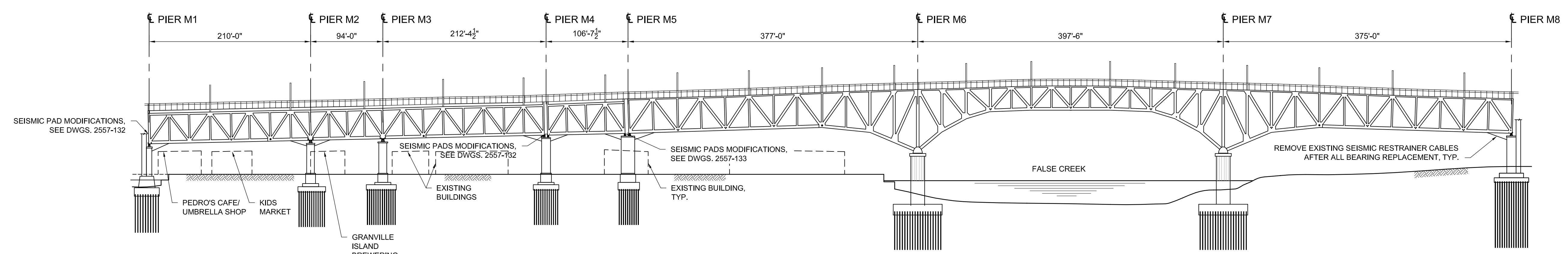




LOCATION MAP



PLAN
PIER AND BEARING LAYOUT
1"=75'




ELEVATION
LOOKING WEST
1"=75'

ORIGINAL SIGNED BY
NIK CUPERLOVIC, P.ENG



NO.	DATE	REVISION	BY	CHK
0	08/22/12	ISSUED FOR TENDER	K.B.	N.C.

BRANCH	INITIALS	DATE
CHECKED		
CHECKED		
UNITS: IMPERIAL DATUM: UTM NAD 83 ZONE10		



DIV./BR.	BRANCH NAME
DATE: 2012/08/22	DESIGN: NC
DWG: SL	CHK: S.C.
REFS: PP####	

ENGINEERING SERVICES

GRANVILLE BRIDGE BEARING REPLACEMENT

GENERAL ARRANGEMENT

SCALE:	AS SHOWN
DIRECTORY:	
DWG. NO.	2557-102
SHEET.....OF.....	REVISION:.....0

P:\20102557\00 GRAN BR BEARING WORKING DWGS\300 STRUCTURAL\DETAIL DESIGN\01 SEISMIC BEARING REPLACEMENT\2557-102.DWG 8/22/2012 5:37:35 PM 20947KB